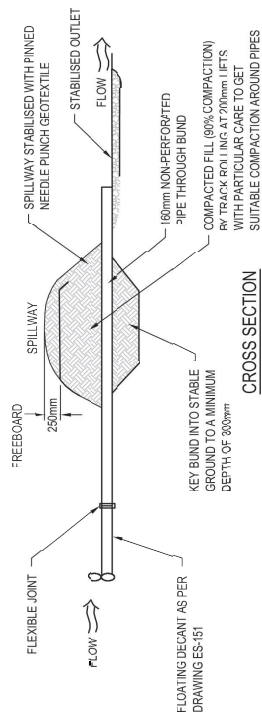
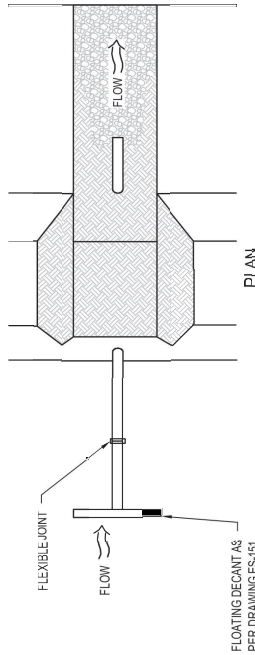


STORMWATER INLET PROTECTION  
SCALE: N.T.S.



CROSS SECTION  
SCALE: N.T.S.

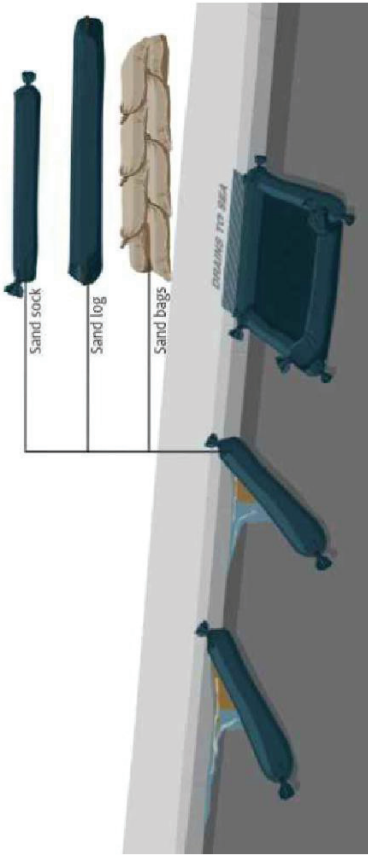


PLAN

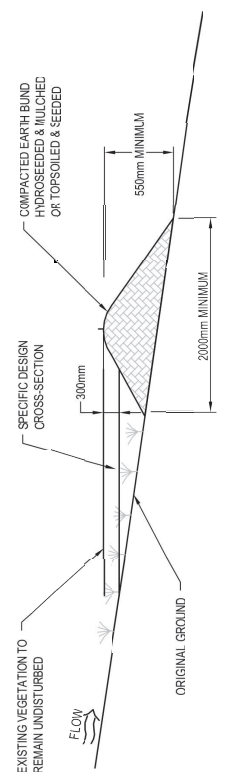
NOTE:

- CHEMICAL TREATMENT (FLOCCULATION) TO BE PROVIDED FOR ALL DECANTING EARTH BUNDS

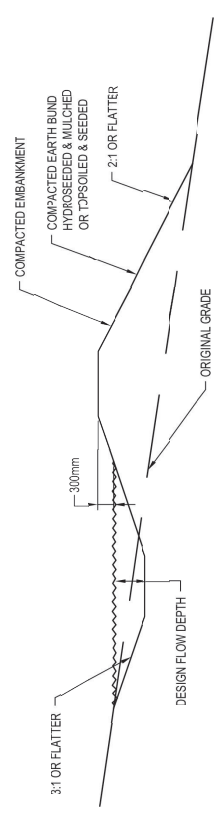
DECANTING EARTH BUND  
NOT TO SCALE



CATCHPIT PROTECTION ARRANGEMENT  
SCALE: N.T.S.



CROSS SECTION - CLEANWATER RUNOFF DIVERSION BUND  
NOT TO SCALE



CROSS SECTION - DIRTYWATER DIVERSION CHANNEL  
NOT TO SCALE

FOR CONSENT

CAD FILE 2010676.001-006 DATE 22.02.16 ORIGINAL SCALE A3 CONTRACT No. 5663 N.T.S.	
REF No.	WMNH2-91-E-005
DWG No.	2010676.005
<b>NORTH HARBOUR No.2 WATERMAIN</b> <b>EROSION AND SEDIMENT CONTROL ARRANGEMENT</b> <b>CATCHPIT PROTECTION, DECANTING EARTH BUND, DIVERSION BUNDS (TYPICAL DETAILS)</b>	
DESIGNED	N.H. 02.16
DES. CHECKED	M.A.E. 02.16
DRAWN	N.H. 02.16
DWG. CHECKED	N.H. 02.16
PROJECT LEADER	M.A.E. 02.16
INFRASTR. APP'D	
BY	
AMENDMENT	
ISSUE	DATE
2	22.02.16
1	16.12.15
ISSUED FOR CONSENT - UPDATED WITH WSL COMMENTS EROSION AND SEDIMENTATION CONTROL PLANS	



